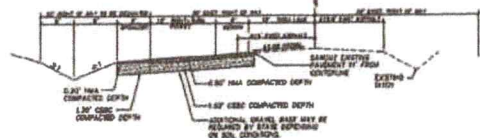
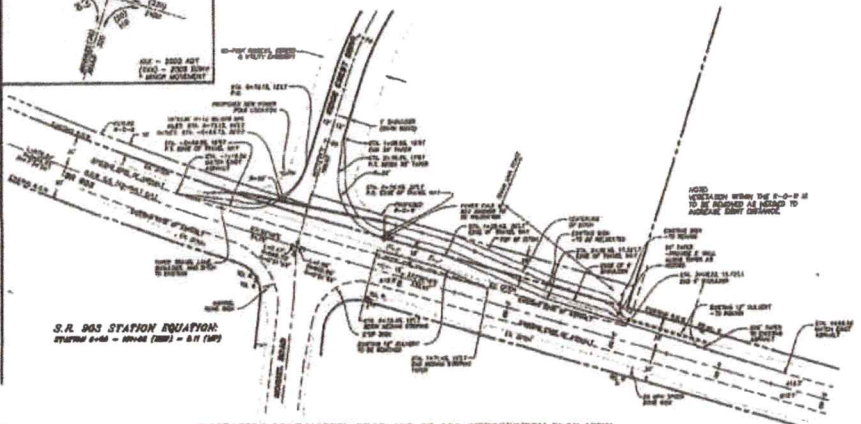
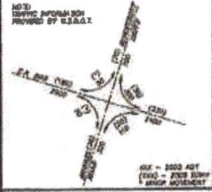


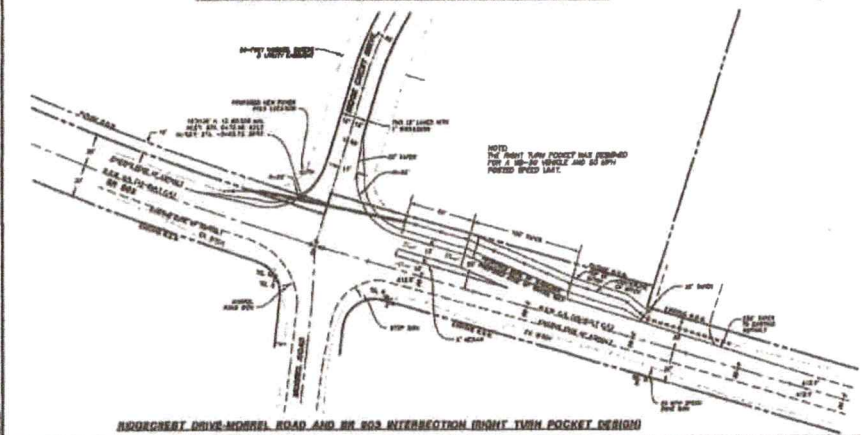
# SECTION 12, TWN. 20 N., RGE. 14E., W.M. KITITAS COUNTY

### TRAFFIC DIAGRAM



NOTES:  
1. PAYMENT SHALL BE IN ACCORDANCE WITH MM 01 1/2 PG 04-26.  
**ROAD SECTION S.R. 903 IMPROVEMENTS (EAST OF RIDGECREST DRIVE-MORREL ROAD)**  
N.T.S.

**RIDGECREST DRIVE-MORREL ROAD AND SR 903 INTERSECTION PLAN VIEW**



**RIDGECREST DRIVE-MORREL ROAD AND SR 903 INTERSECTION RIGHT TURN POCKET DESIGN**



NOTE: THE EXISTING UTILITIES AS SHOWN ARE ONLY APPROXIMATE. OTHER EXISTING UTILITIES MAY EXIST. VERIFY THE PROPOSED ALIGNMENT, IF BUILT, BY THE CONTRACTOR AND/OR OWNER'S RESPONSIBILITY IS TO VERIFY THE TRUE LOCATION AND DEPTH OF ALL EXISTING UTILITIES PRIOR TO EXCAVATION. Call Before You Dig 1-800-424-8888



**INTERSECTION PLAN**  
 PREPARED BY: ENCOMPASS ENGINEERING & CONSTRUCTION, INC.  
 PROJECT NO.: 2024-001  
 DATE: 10/20/24  
 DRAWN BY: J. SMITH  
 CHECKED BY: M. JONES  
 APPROVED BY: P. ROBERTS  
 SCALE: N.T.S.